









# Tenguyama (Mt.Tengu) Recreation Forest Map



-   
 Information/  
Administration  
office
-   
 Toilets
-   
 Accessible  
Toilet
-   
 Observation  
Platform
-   
 Hotel/  
Accommodation
-   
 Other  
facilities
-   
 Campsite
-   
 Restaurant
-   
 Shop
-   
 Ski  
Resort
-   
 Parking  
lot
-   
 Railway  
Station
-   
 Elevation  
(m)

-  Recreation Forest
  -  Ski slope
  -  Tenguyama Kanko Road
  -  Forest road (roadway)
  -  Unpaved footpath
  -  Ropeway, Chair lift
  -  National highway
  -  Prefectural highway
  -  Maintenance road (roadway)
- 0km 1 2 3 4 5km

