






# Shirogane Recreation Forest Map



-  Toilets
-  Hotel / Accommodation
-  Campsite
-  Other facilities
-  Parking lot
-  Falls
-  Dam

-  Recreation Forest
-  Prefectural Road
-  Roadway
-  White birch Walking Trail (2,300m / approx. 60min)
-  Walking Trail (approx. 15min)
-  Observatory Walking Trail (2,300m / approx. 90min)
-  Shirogane Gorge Walking Trail (300m / approx. 10min)
-  Seseragi Walking Trail (900m / approx. 30min)
-  Uguisu Valley Walking Trail (3,100m / approx. 120min)
-  Virgin Forest Walking Trail (1,900m / approx. 100min)
-  Sidewalk (500m / approx. 20min)
-  Wild birds forest Walking Trail (3,000m / approx. 120min)

