







Hotaka Recreation Forest Map



-  Recreation Forest
-  Prefectural Road
-  Town road
-  Forest road
-  Mountain trail
-  Hotaka Nature Trail (9,900m 5~6hours)
-  Buna No Mori Trail (Japanese beech forest trail) (1,000m 25min)
-  Hohoemi Trail (happy trail) (300m 5min)
-  Shinrinyoku Trail (therapeutic walking trail) (900m 20min)
-  Komorebi Trail (sunshine filtered through foliage trail) (900m 20min)

-  Toilet
-  Toilets (accessible)
-  Campsite
-  Other facilities
-  Gate
-  Ski Resort
-  Parking lot
-  Elevation (m)

0m 1,000m